




Neighborhood: Stuart

Proposed Zoning

-  LW1
-  LW2
-  Neighborhood Node



MAP DESCRIPTION:

This map shows parcels and their proposed zoning district. Parcels not shown on the map are not being considered for rezoning.

DISCLAIMER:

This map is a user-generated public output from a mapping software and is for reference only. Data layers on this map may or may not be accurate, current, or otherwise reliable. **THIS MAP IS NOT TO BE USED FOR NAVIGATION.** The changes shown on this map have not been finalized.

Learn about Proposed Updates to the

Zoning Code & Map



This project includes changes to commercial zoning districts & commercial development standards.

Review these changes at
www.imaginekalamazoo.com/projects/zoningupdates.

These changes are intended to:

- Update old or out-of-date standards, some which were created in 2005.
- Align the Zoning Code with Imagine Kalamazoo & the 2025 Master Plan.
- Support economic development & community investment through better written & streamlined rules.

Utilice este código QR para esta información en español.



Street Name	Full Property Address	Existing Zone	Proposed Zone	Neighborhood
DOUGLAS	626 DOUGLAS AVE	CC	Nhood Node	Stuart
ELM	623 ELM ST	CN1	LW1	Stuart
KALAMAZOO	530 W KALAMAZOO AVE	M1/RD19	LW2	Stuart
KALAMAZOO	603 W KALAMAZOO AVE	CMU	LW2	Stuart
KALAMAZOO	615 W KALAMAZOO AVE	CMU	LW2	Stuart
KALAMAZOO	528 W KALAMAZOO AVE	M1	LW2	Stuart
NORTH	711 W NORTH ST	CN-1/RD-19	LW1	Stuart
NORTH	1021 W NORTH ST	CC	LW1	Stuart
NORTH	1025 W NORTH ST	CC	LW1	Stuart
NORTH	1029 W NORTH ST	CC	LW1	Stuart
NORTH	1023 W NORTH ST	CC	LW1	Stuart