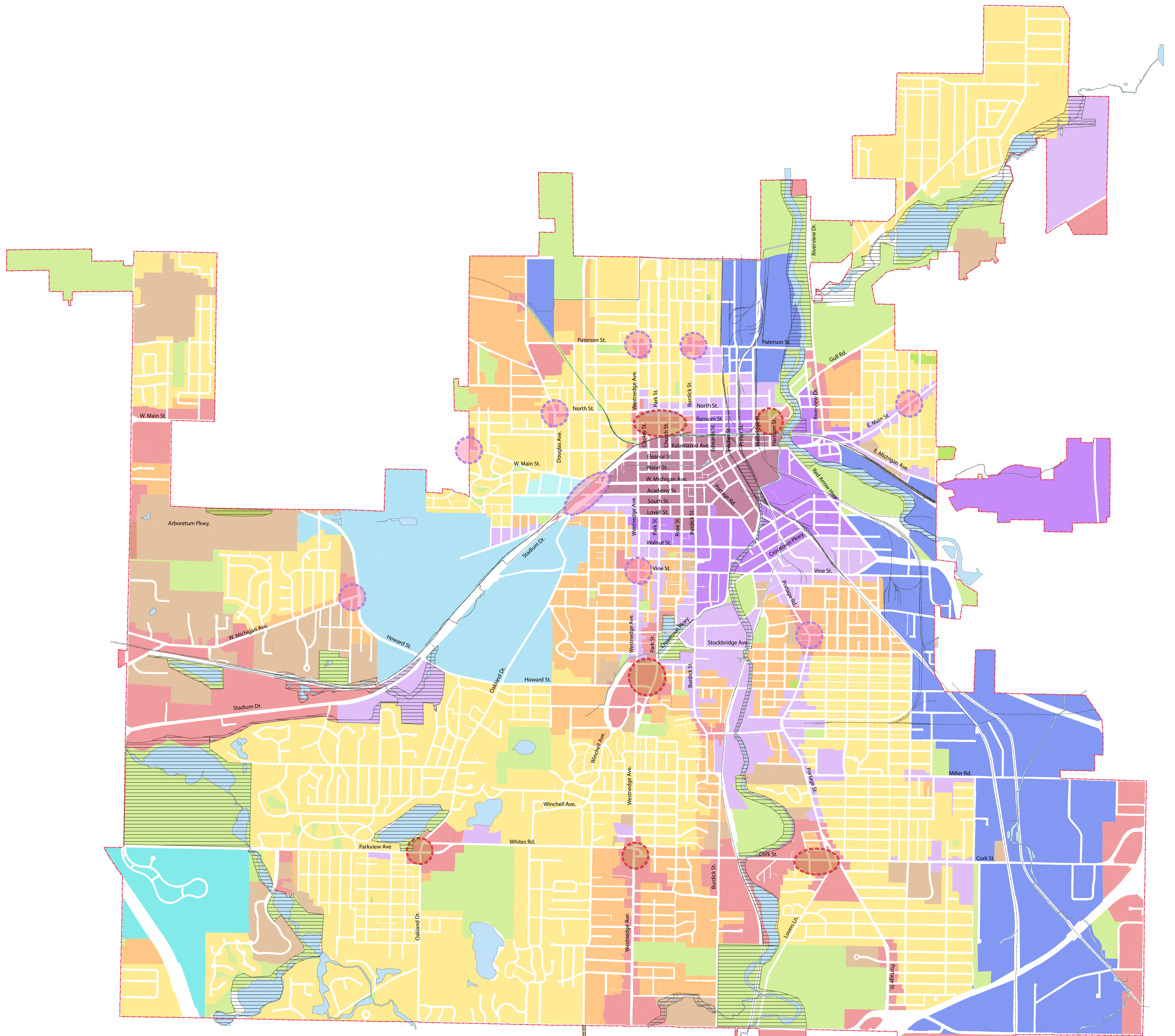
















Future Land Development Map 2025



Future Land Use - Legend

- | | | |
|---|----------------------------|--|
|  | Downtown |  Commercial Node
 Neighborhood Node |
|  | Commercial | |
|  | Industrial | |
|  | Urban Edge | |
|  | Neighborhood Edge | |
|  | R3-Residential | |
|  | R2-Residential | |
|  | R1-Residential | |
|  | Open Space/Parks | |
|  | Natural Feature Protection | |
|  | Campus | |
|  | Campus/Private | |